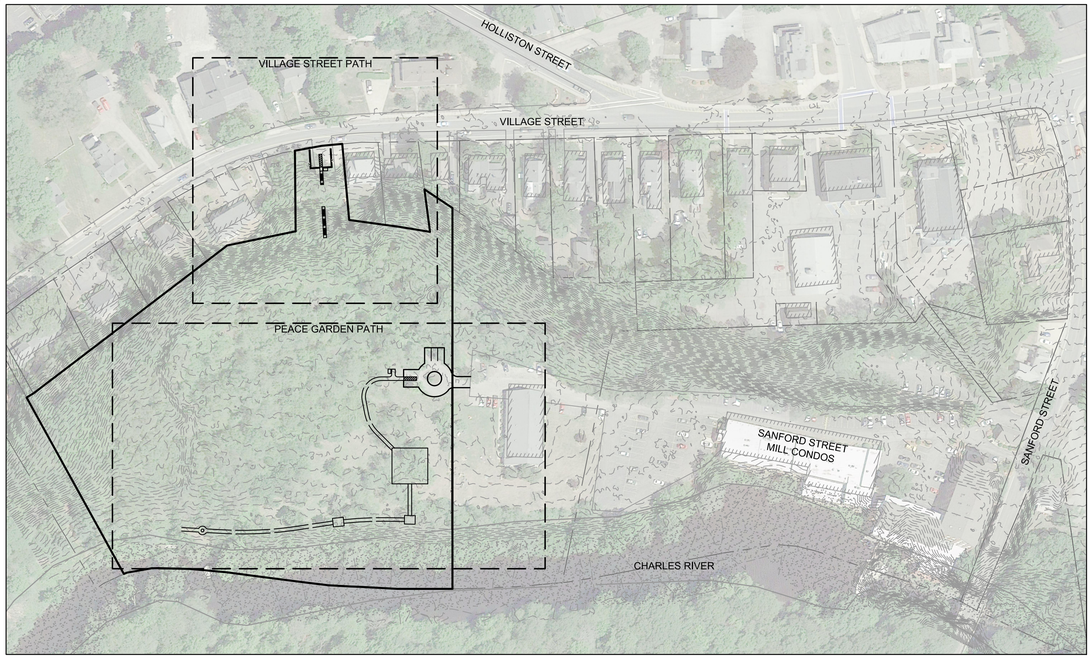

KEY PLAN
SCALE: 1"=100'

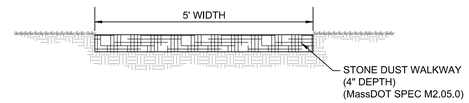

NOTES:
1. PATH SURFACE SHALL BE IN ACCORDANCE WITH ADA GUIDELINES.
2. ALL COMPACTION TO A MINIMUM 95% DRY DENSITY.
3. PATH CROSS-SLOPE SHALL NOT EXCEED 1.5%. RUNNING SLOPE SHALL NOT EXCEED 4.5%.

STONEDUST PATH
N.T.S.

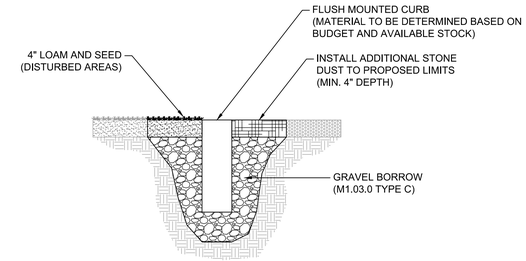

NOTES:
1. WORK SHALL BE COORDINATED WITH MEDWAY DPS. OSC TO DETERMINE IF TOWN HAS EXCESS CURB THAT COULD BE UTILIZED AT THIS SITE.
2. CURB SHALL BE INSTALED IN A MANNER THAT MAINTAINS EXISTING DRAINAGE PATTERNS.

FLUSH CURB
N.T.S.

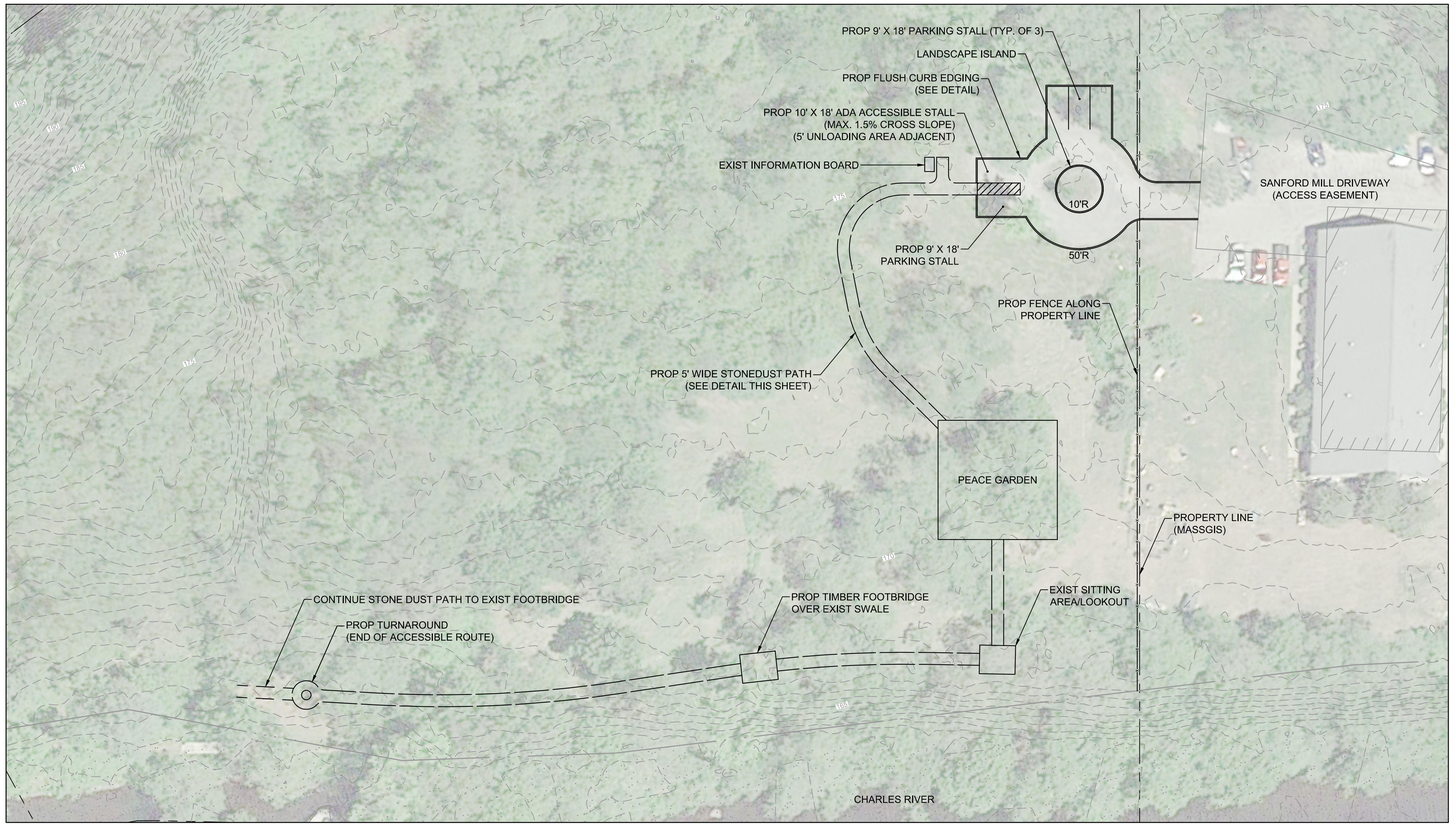

PEACE GARDEN PATH
SCALE: 1"=30'

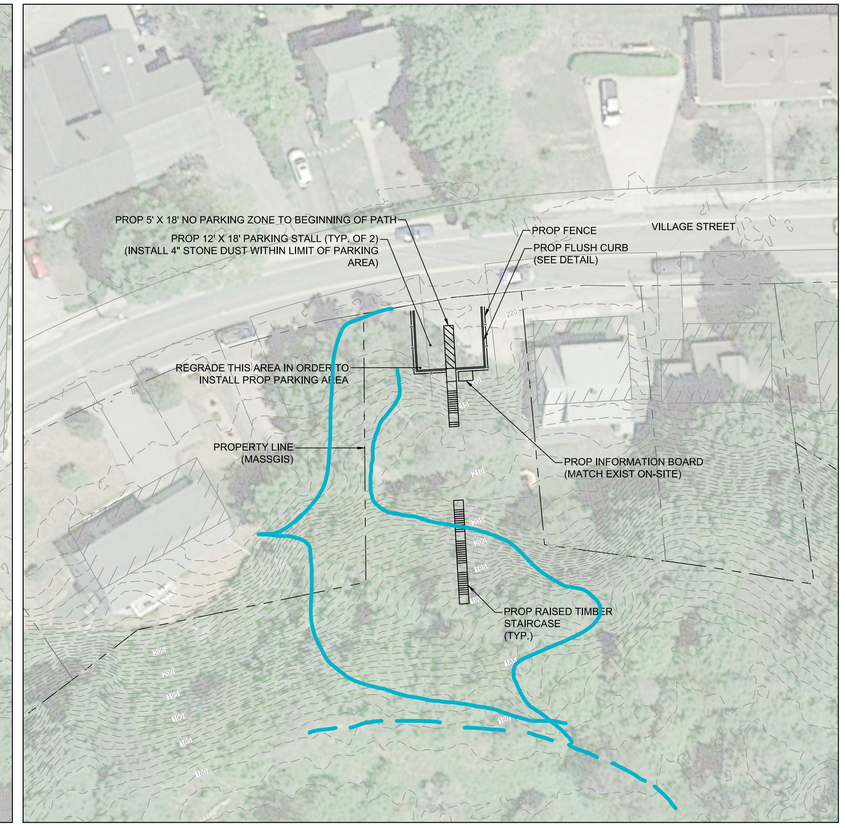

VILLAGE STREET PATH
SCALE: 1"=30'

TETRA TECH
www.tetratech.com
100 Nickerson Road
Marlborough, MA 01752
Phone: (508) 786-2200 Fax: (508) 786-2201

MARK	DATE	DESCRIPTION	BY

Town of Medway Openspace Committee
Medway, MA

Medway Openspace
Peace Garden/Trail Access
Conceptual Layout Plan

Project No.:	143-21583-16001
Designed By:	SMB
Drawn By:	SMB
Checked By:	SMB

C-101

Copyright: Tetra Tech

Bar Measures 1 inch

4/28/2016 4:33:18 PM - P:\215831\143-21583-16001 (AMPHITHEATRE ACCESS & SITE IMPROVEMENTS)\CAD\CONCEPTUAL\C-100 CONCEPTUAL LAYOUT.DWG - BOULEY, STEVEN